

# Proposed Long Lane Site Station Profile

Primarily made up of the wards of: Warbreck, Fazakerley, Molyneux, Clubmoor, West Derby, Norris Green, Croxteth



Has a population of **108857** residents,  
equivalent to **6.5%** of Merseyside's total  
population



Has **16645** residents above the age of 65.  
Equivalent to **15.2%** of the station's  
population



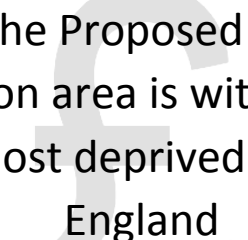
**6.1%** of residents are Black, Asian, Minority Ethnicity (including: non English, Welsh, Scottish and Northern Irish White population)



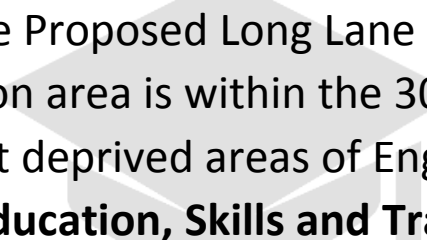
**49585** homes



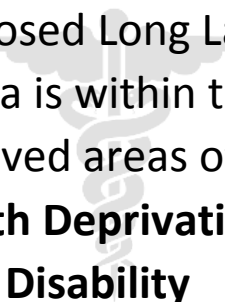
**2528** places of work



Overall the Proposed Long Lane Site station area is within the 10-20% most deprived areas of England



The Proposed Long Lane Site station area is within the 30-40% most deprived areas of England for **Education, Skills and Training**



The Proposed Long Lane Site station area is within the 0-10% most deprived areas of England for **Health Deprivation and Disability**